




**Area Plan**  
 Northeast Frederick Land Use Plan  
 Transportation Map - Lane Divides  
 Working Group Draft

Urban Development Area      Sewer and Water Service Area

**Proposed Lane Divides**

-  4 Lane Limited Access w/ CD Lanes (if required)
-  6 Lane Divided
-  4 Lane Divided

