





Area Plan
 Northeast Frederick Land Use Plan
 Transportation Map - Lane Divides
 Planning Commission
 Recommendation

 Urban Development Area
  Sewer and Water Service Area

Proposed Lane Divides

-  4 Lane Limited Access w/ CD Lanes (if required)
-  6 Lane Divided
-  4 Lane Divided



The Comprehensive Plan
 Draft

